



**MAP 1**  
**DISTRICT BOUNDARY**

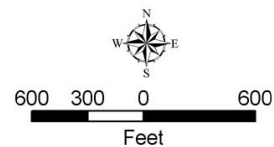
**TAX INCREMENTAL DISTRICT NO. 3**  
**CITY OF BROOKFIELD**  
**WAUKESHA COUNTY, WISCONSIN**



**LEGEND**

-  TID Boundary
-  Wetland

Notes:  
 TID and property boundaries shown here are graphic representations only.  
 Please refer to Appendix 1 in the Project Plan for a detailed listing of properties in the TID area.  
 Wetlands excluded from TID area (approximately 1.34 acres in Tax Key Number 1116-999-001).



Prepared by the City of Brookfield Department of Community Development  
 July 26, 2004