



























Development Plan for Brookfield's 124th Street Corridor

General Zoning

City of Brookfield Waukesha County, WI

Map 3.1

Ordinances

-  Conditional Uses (CU)
-  Special Exceptions (SE)
-  Conditional Uses and Special Exceptions (CU/SE)
-  prd polygon
-  Clustered Suburban (CS)
-  Mixed (CS/NS)
-  Mixed (CS/NS/CTS)
-  Context Suburban (CTS)
-  Modified Suburban Overlay (MSO)
-  New Suburban (NS)
-  Residential Cluster (RC)
-  Residential Cluster/New Suburban (RC/NS)
-  Flood Fringe (FF)
-  Floodway (FW)
-  Shoreland/Wetland (SW)
-  NonShoreland/Wetland (NSW)
-  Shoreland Protection (SP)
-  Upland Woodland Preservation (UP)
-  Single-Family Residential
-  Multi-Family Residential
-  Business (B-1; B-1R; B-2; B-3; VAB)
-  Office (O; O&LB; O&LI, O&LR/C)
-  Office and Industry (LI & CM NO. 1)
-  Industry (I)
-  Planned Development District (PDD)
-  Nature/Recreation (C; REC; UC)



1:12,000

Department of Community Development
2000 N. Calhoun Road
Brookfield, WI 53005

(262) 796-6695
www.ci.brookfield.wi.us



This data is provided by the City of Brookfield for informational purposes only. The City does not warrant or guarantee the accuracy or reliability of this data. The recipient of this data assumes any risk of its use for any purpose.

Revisions

BY: JMW DATE: 3/11/11

*The plan area boundary may change due to current and future redevelopment opportunities.

