







Development Plan for Brookfield's 124th Street Corridor

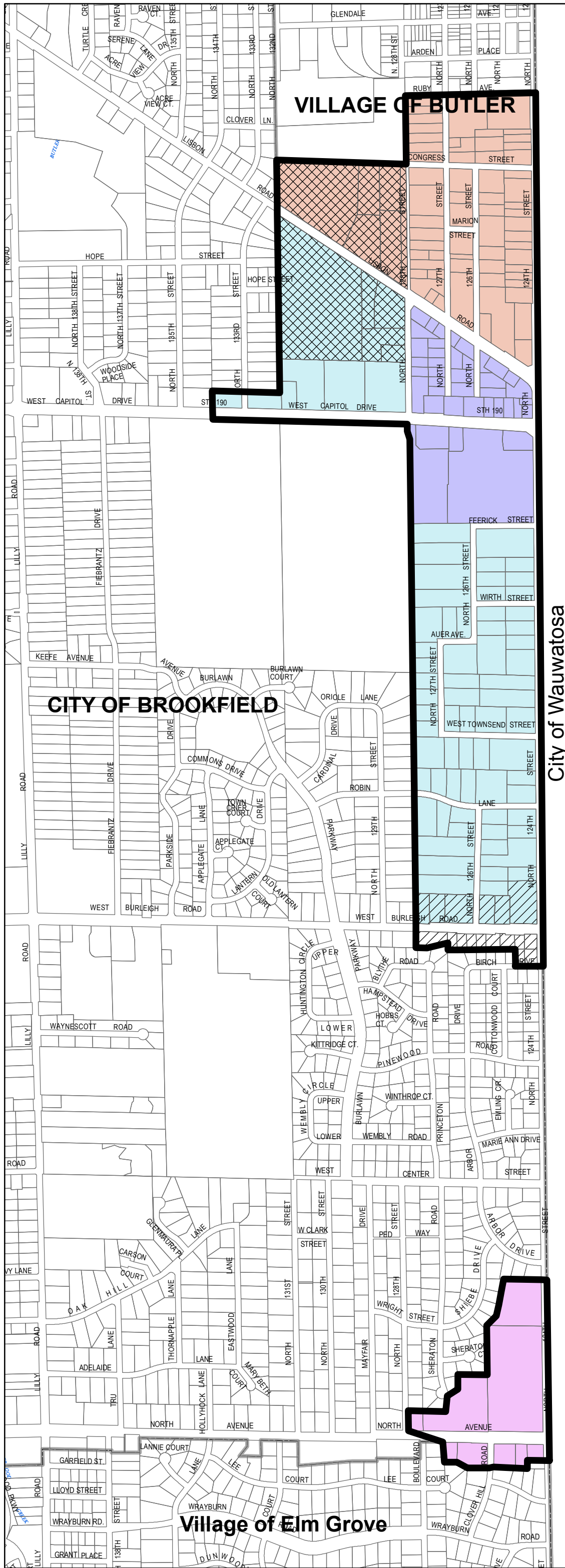
Plan Sub-Areas

City of Brookfield
Waukesha County, WI

Map 4.1

Plan Sub-Areas

-  Plan Area Boundary
-  Innovation Cluster - Small Business Incubator/Accelerator
-  Burleigh Road Mixed Use Redevelopment Analysis Area
-  Phase I/II - 124th Street & Capitol Drive Neighborhood Plan Area (2004)
-  Phase III 124th Street & Capitol Drive Planning Area
-  124th Street & Lisbon Road Neighborhood Plan Area (2007)
-  North Avenue Mixed Use Redevelopment Analysis Area



City of Wauwatosa



1:12,000

Department of Community Development
2000 N. Calhoun Road
Brookfield, WI 53005

(262) 796-6695
www.ci.brookfield.wi.us



This data is provided by the City of Brookfield for informational purposes only. The City does not warrant or guarantee the accuracy or reliability of this data. The recipient of this data assumes any risk of its use for any purpose.

Revisions

BY:	DATE:
JMW	12/07/10
JMW	03/11/11



*The plan area boundary may change due to current and future redevelopment opportunities.